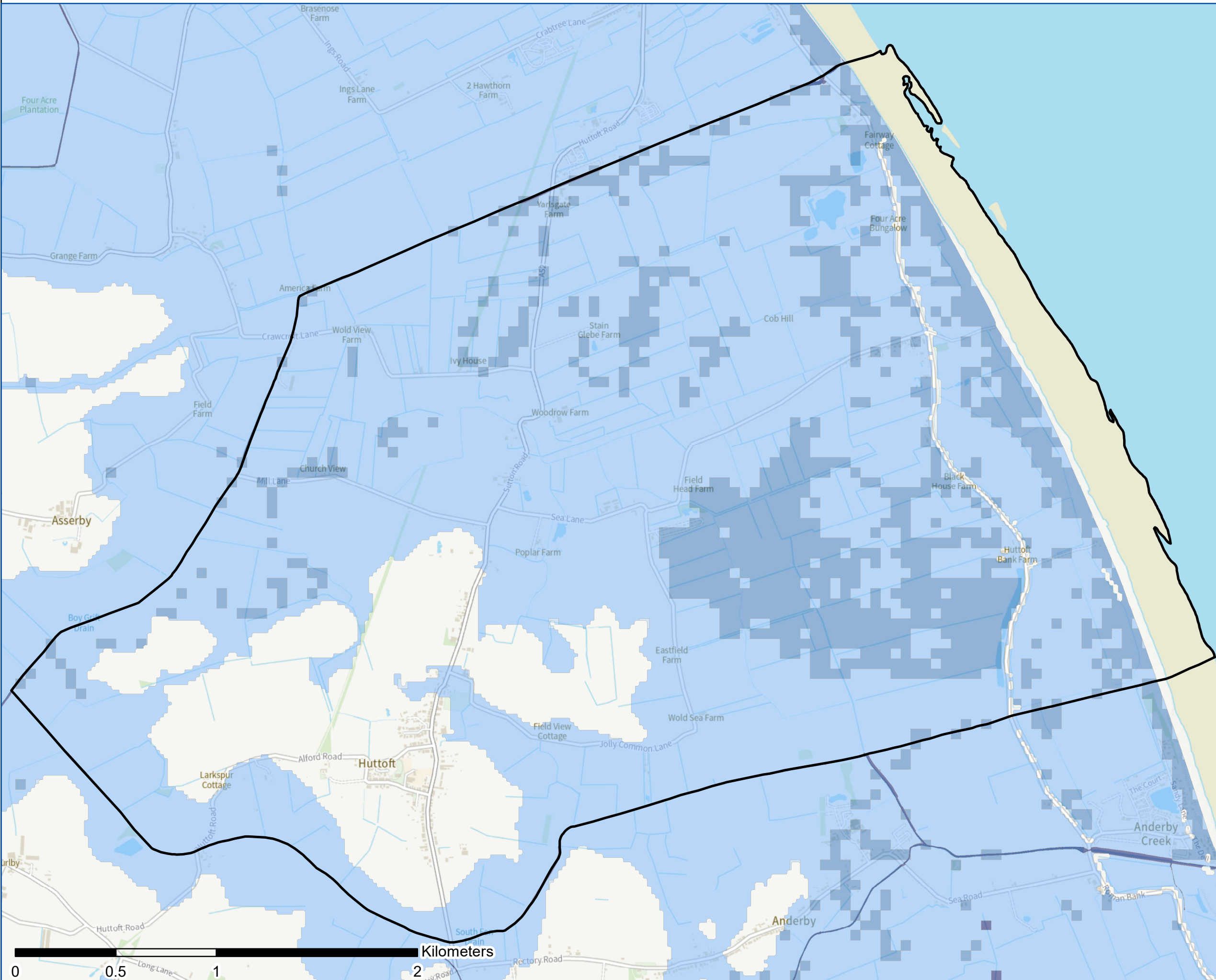








Flood Risk for Huttoft Parish



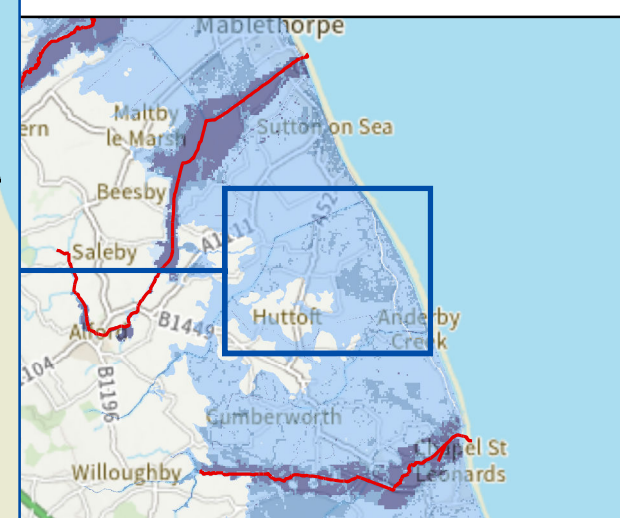
Legend

-  Huttoft Parish
-  Statutory Main Rivers

Risk of Flooding from Rivers and Sea

-  High | Greater than 3.33% chance of flooding each year.
-  Medium | Between 1% and 3.33% chance of flooding each year.
-  Low | Between 0.1% and 1% chance of flooding each year.
-  Very Low | Less than 0.1% chance of flooding each year.

Note: this map predominately has low and medium risk visible.



Created by the Flood Resilience Team, Lincoln, 2023

Scale 1:18,000

